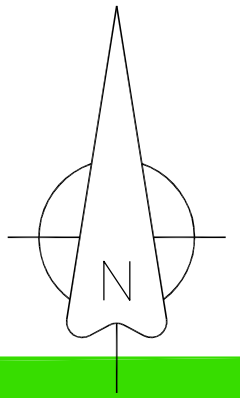
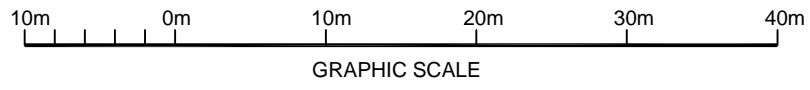
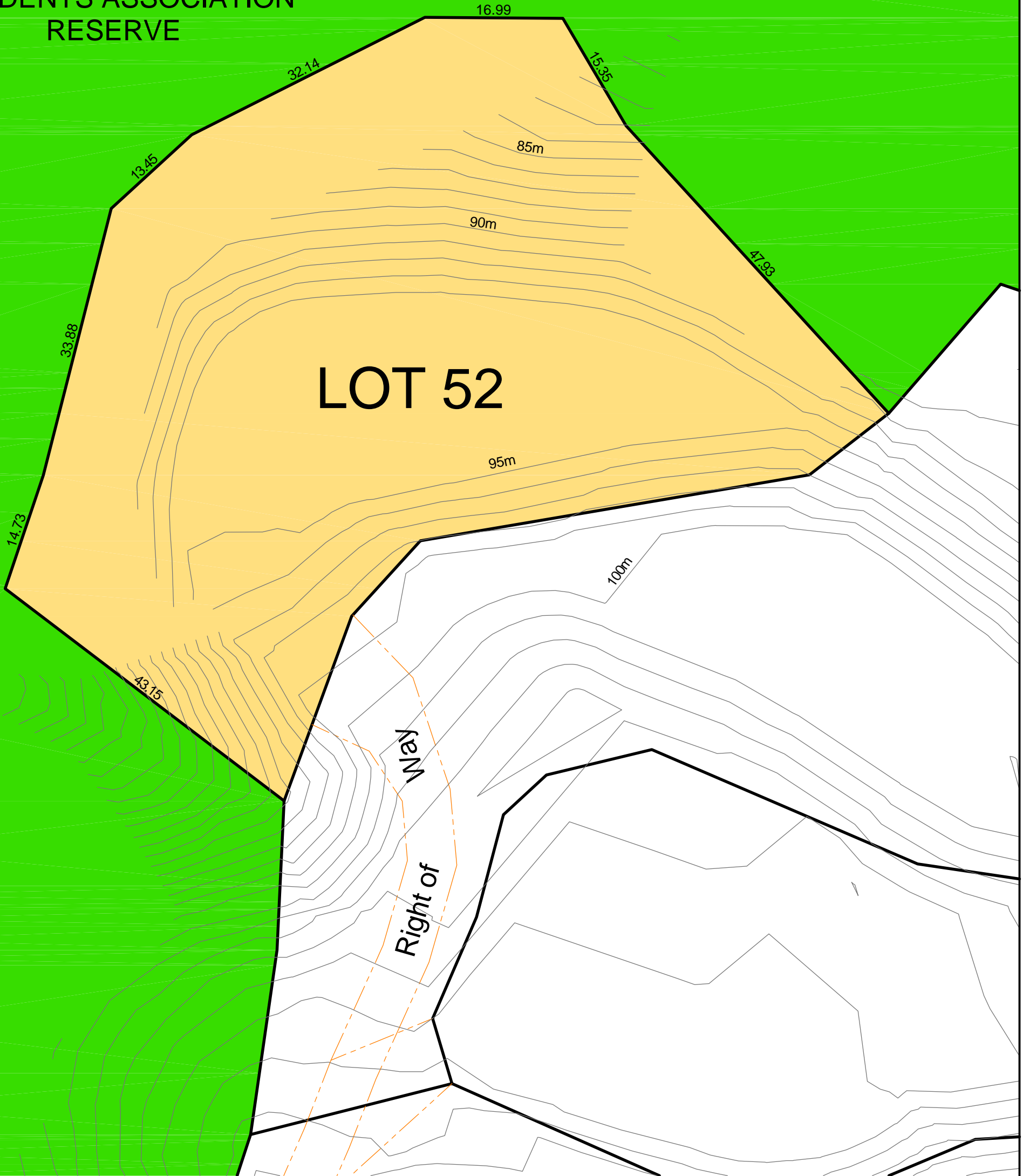


NOTE


1. ALL DIMENSIONS SHOWN ON THIS PLAN ARE INDICATIVE ONLY.  
REFER LAND SURVEY PLAN FOR LEGAL DIMENSIONS AND  
EASEMENT LOCATIONS.



RESIDENTS ASSOCIATION  
RESERVE



SCALE 1:500



ESK VIEW ROAD, NAPIER  
LOT 52  
LOT PROPERTY BOUNDARIES

