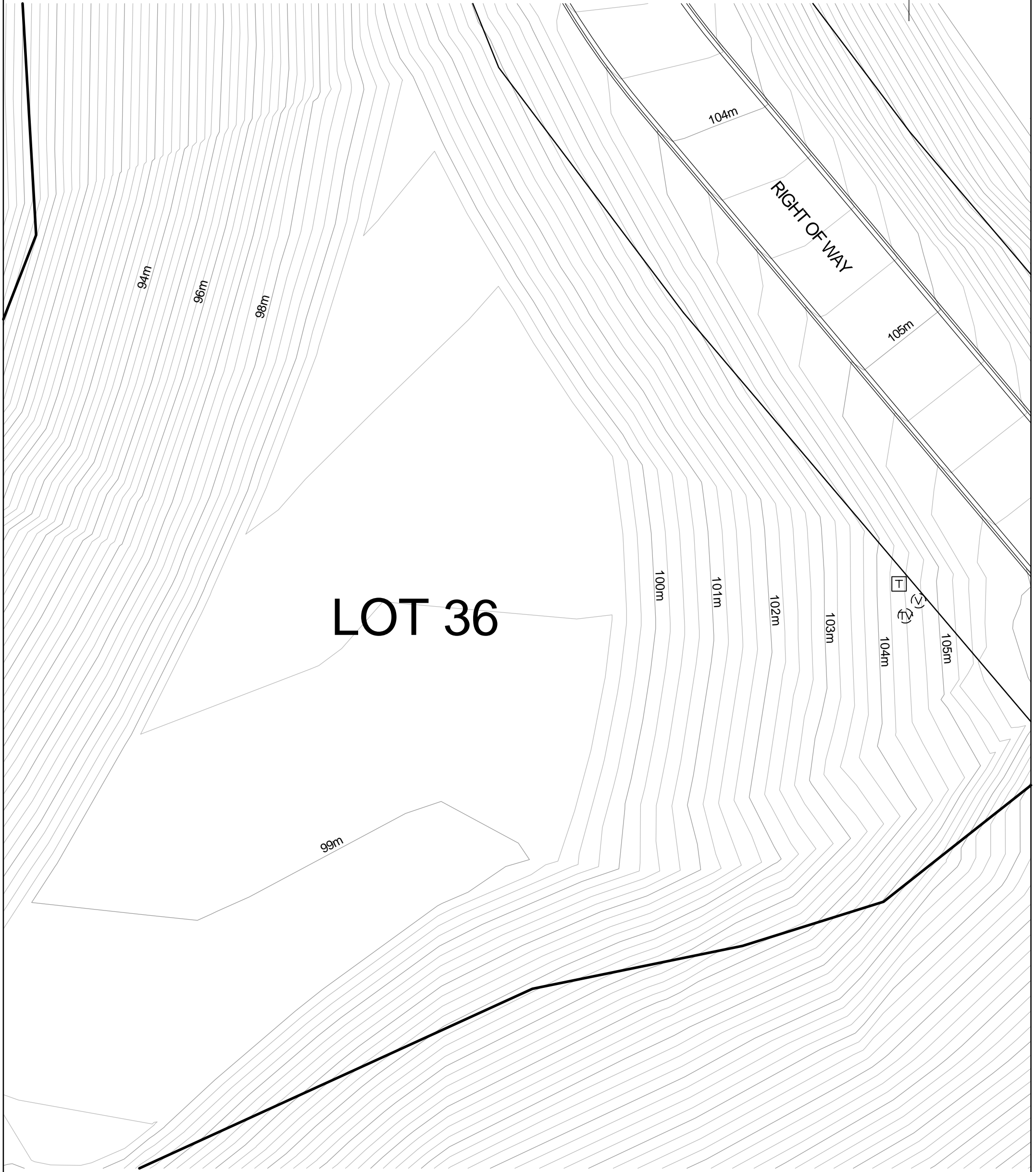
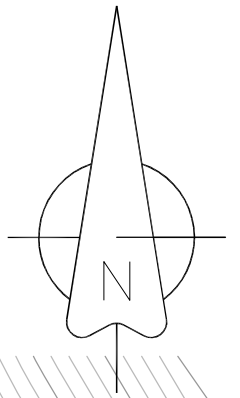
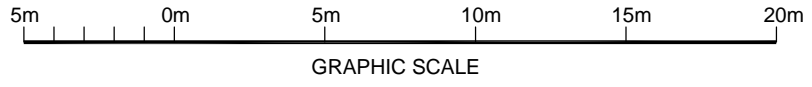


NOTE

- 1. ALL LEVELS ARE IN TERMS OF HAWKES BAY DATUM (MSL = +10m)
- 2. CO-ORDINATES ARE IN TERMS OF GEODETIC 1949 TRIG 'A'
700,000mN, 300,000mE
- 3. CONTOURS ARE AT 0.25m INTERVALS

UNDERGROUND SERVICES

- 1. Ⓧ ELECTRICITY
- 2. Ⓣ TELECOM
- 3. Ⓜ SKY
- 4. STORMWATER
- 5. TOWN WATER
- 6. SEWER (on site treatment by owner)



LOT 36

SCALE 1:250



ESK VIEW ROAD, NAPIER
LOT 36
 SITE & SERVICES AS-BUILT

